

For more information about accessibility, benches and quiet spaces while visiting the Estate please speak to a member of staff.

Due to limited availability, we advise you to book a vehicle in advance by calling 01442 851227.

Available every day  
April - October  
from 12-4pm  
(weather dependent)



If you have impaired mobility, you can borrow a mobility vehicle as a four-seater, two-seater or a single to help you explore more of the Estate. Borrowing a vehicle is free but we rely on your donations to keep the service running.


Blue badge parking is available in the main visitor centre car park and beyond the café.

## Accessibility at Ashridge

The perfect escape for everyone

### Eat. Drink. Shop.

Why not have a light lunch at the Monument Café?



...grab a souvenir in our shop...



...or leaf through our second-hand bookshop.

### Visitor Information

- Ashridge contains many historic, unfenced ponds. Please take great care and supervise children and dogs at all times. At times of low rainfall, they can be concealed by vegetation.
- When walking please stick to the main paths and follow any signs or diversions in place. This will help to look after Ashridge Estate.
- Please behave responsibly on Monument Drive. Reduce your speed and only park in places that are suitable for your vehicle. Please avoid parking on roots of trees or where the ground is soft. Do not park on the driveway itself as this obstructs the flow of traffic.

### Explore again and again

Wherever you are, you're never far from a special place. As a National Trust member, you'll be able to enjoy over 500 unforgettable places as often as you like.

What's more, by joining you will be helping us to protect Ashridge for future generations to enjoy.

To join, simply speak to one of our team during your visit or call 0344 800 1895 or visit our website [www.nationaltrust.org.uk](http://www.nationaltrust.org.uk)




5000 acres to explore  
Ashridge dates back thousands of years and is one of the largest woodlands managed by the National Trust. The Estate has many footpaths and woodlands, rolling chalk hills, wooded commons, and farmland.

- Key:
- Ashridge Estate boundary
  - Rangers' Rumble
  - Wildlife Walk
  - Foresters' Walk
  - Family Cycle Trail
  - Mobility vehicle route
  - Viewpoint
  - Shop
  - Toilet
  - Car park



Call into our shop for a mini OS map of the entire Estate and a beautiful guide book to keep as a souvenir of your visit.




Golden Valley  
'Capability' Brown landscape in the heart of Ashridge Park.



Ridge way trail.  
An impressive Iron Age hill fort crowns the end of The opening times and prices.



Inghoe Beacon  
A chalk grassland alive with flowers, birds and insects.



Northchurch Common  
A rolling open space, lying under wide skies with abundant skylarks.



Pitstone Windmill  
Thought to be one of the oldest windmills in Britain. Visit [nationaltrust.org.uk/pitstonewindmill](http://nationaltrust.org.uk/pitstonewindmill) for detail of opening times and prices.



Wild Wood Den play area  
Bridgewater Monument and Visitor Centre.



### Get involved

We're always looking for new volunteers. If you would like to help us look after Ashridge please email: [helping.ashridge@nationaltrust.org.uk](mailto:helping.ashridge@nationaltrust.org.uk)

### Get in touch...

Email: [ashridge@nationaltrust.org.uk](mailto:ashridge@nationaltrust.org.uk)  
Phone: 01442 851227

Ashridge Estate Visitor Centre  
Moneybury Hill, Ringshall, Berkhamsted, HP4 1LT

### ...and stay in touch

AshridgeNT

AshridgeNT

[www.nationaltrust.org.uk/ashridge](http://www.nationaltrust.org.uk/ashridge)

© Photography: National Trust Images: Peter Adams, Michael Caldwell, James Dobson, David Goacher, Chris Lacey, Lisa Manning, Annapurna Mellor, John Millar, Sam Milling, Justin Minns, Chris Nevin, Paul Wakefield. The National Trust is a registered charity no. 205846

Hertfordshire/Buckinghamshire

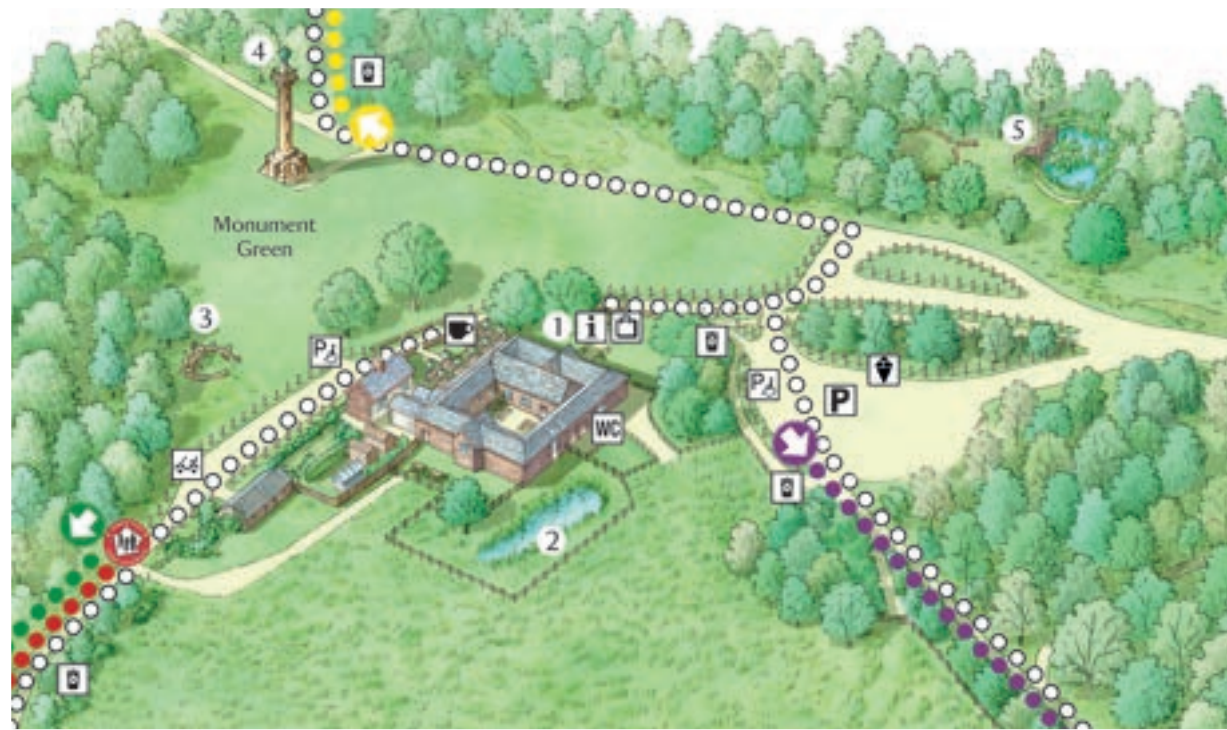
## Welcome to Ashridge Estate



# Find your way around the Estate by following a waymarked route

## Key

- 1 Visitor centre
  - 2 Meadow pond
  - 3 Wildwood Den play area
  - 4 Bridgewater monument
  - 5 Clinkmere pond
- Car park
  - Designated parking
  - Visitor information
  - Refreshments
  - Ice cream
  - Toilets, accessible toilets & baby changing facilities
  - Shop
  - Mobility vehicles available
  - Dog waste bin
- Start point for Family Cycle Trail
  - Start point for Wildlife Walk
  - Start point for Rangers' Ramble
  - Start point for Foresters' Walk



### Wildlife Walk

**– 8 miles (12.8km)**

This circular walk will take roughly 4 hours to complete and is not suitable for wheelchairs or buggies. A shorter return option is available on this walk, please ask a member of staff or a volunteer for more details.

## Mobility Routes

### Meadleys Meadow

This surfaced circular walk will take roughly 20 minutes and is suitable for wheelchairs and buggies. *This walk is not waymarked.*

### Duncombe Terrace

This is a surfaced linear walk. The walk duration varies on when you choose to turn around and come back and is suitable for wheelchairs and buggies. *This walk is not waymarked.*



## Enjoying Ashridge

Please help us to keep Ashridge a special place for everyone, for ever.

- Everyone** Please take your litter home with you.
- Dog walkers** Please keep all dogs on leads along Monument Drive and around the Visitor Centre area. Our dog walking code of conduct is available from the Visitor Centre. Dog bins are situated in the main car parks.
- Cyclists** Please ride carefully and give way to horse-riders and walkers. Keep to the marked bridleways and cycle tracks.
- Horse-riders** Please keep to the bridleways.
- Parking and access** There are many free car parks around the Estate. We have surfaced parking areas halfway up Monument Drive at Barracks Square and the Visitor Centre.



### Foresters' Walk

**– 3 miles (4.8km)**

This circular walk will take roughly 2 hours to complete and is not suitable for wheelchairs or buggies.

### Family Cycle Trail

**– 4 miles (6.4km)**

This circular cycle trail will take roughly 45 minutes to 1 hour to complete, or 2 hours on foot and is not suitable for wheelchairs and buggies.



### Rangers' Ramble

**3 miles (4.8km)**

This circular walk will take roughly 2 hours to complete and is not suitable for wheelchairs or buggies.

