

























National
Trust

Exploring Hinton Ampner



Key to map

-  Walled Garden
-  House
-  Orchard
-  Church
-  Access to Estate Walks
-  Dell
-  Yew Garden
-  Temple
-  Sunken Garden
-  Long Walk
-  Parking
-  Accessible Parking
-  Visitor Reception
-  Steps
-  Café
-  Toilets
-  Shop
-  Secondhand Bookshop
-  Potting Shed
Garden information room
-  Site of Tudor house
-  Quiet Space
-  Dog Litter Bin

