








Walks

- Orange**
 **Walks Wood** – 2 miles (3½ km) – 1 hour
Circular walk to the Cedar Hut summerhouse. Steep in places.
- Purple**
 **Morralee Wood** - 2½ miles (4 km) – 1.5 hours
Circular walk to Morralee Tarn. Steep in places.
- Brown**
 **Plankey Mill** – 3 miles (4½ km) – 2 hours
Circular walk along the River Allen. Steep in places.
- Green**
 **Staward Peel** – 5 ½ miles (9 km) – half day
From Plankey Mill follow the River Allen, then climb to Staward Peel ruins for fine views. Challenging in places.

Please be aware the paths around Allen Banks and Staward Gorge are uneven, sometimes steep and have steps in places.

- Other permissive paths
- Public rights of way
-  Viewpoint

The John Martin Heritage Trail (11 miles/17.5km) passes through the estate. Leaflets are available in Haydon Bridge.

Map © Crown copyright 2021. All rights reserved. Licence number 100042893.