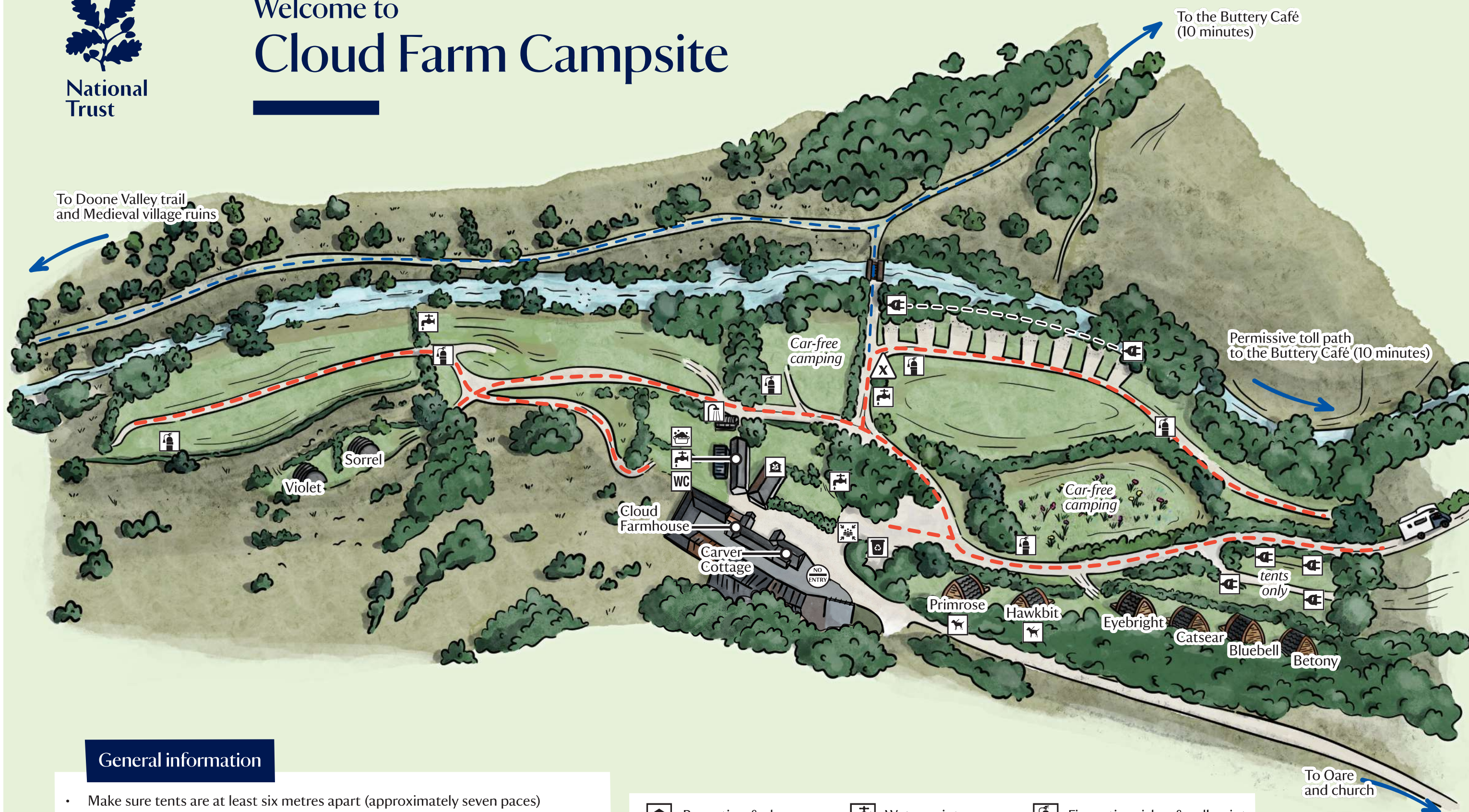




# Welcome to Cloud Farm Campsite




## General information


- Make sure tents are at least six metres apart (approximately seven paces)
- Please be quiet, especially 10pm-7am, and be considerate of other campers
- Help us keep the site clean by using the recycling point and waste bins
- Fires are only allowed if they are contained and raised off the ground
- Well-behaved dogs on leads are welcome so long as they are cleaned up after
- All of our taps and water points are drinking water safe


|  |                      |  |                     |  |                                |
|--|----------------------|--|---------------------|--|--------------------------------|
|  | Reception & shop     |  | Water point         |  | Fire extinguisher & call point |
|  | Showers              |  | Dog-friendly pods   |  | Bins                           |
|  | Toilets              |  | Electric hook-ups   |  | Chemical waste                 |
|  | Laundry & washing up |  | Fire assembly point |  | Road                           |
|  |                      |  |                     |  | Footpath                       |



## Some tips

 We're in a dark sky reserve, so you'll find there's minimal external lighting around site. Please take care when moving around site after dark. Torches and batteries are on sale at reception.

 The nearest pubs are in Brendon where you'll find the Staghunter (3 miles) and Rockford Inn (4 miles). Lynton (8 miles) and Porlock (8.5 miles) both have ATMs, local grocery shops, pharmacies, post offices, pubs, cafes and restaurants.

 As you walk the surrounding country lanes look out for local chutneys, jams, homemade cakes, eggs and other tempting items sold outside private homes.

Thank you for staying with us. Your camping fees and shop purchases help to protect and care for this area.

## Emergencies and incidents

**In an emergency:**  
Always dial 999 first and alert the emergency services. This can be done around site regardless of phone network reception.

**Site address:**  
National Trust  
Cloud Farm Campsite  
Malmsmead/Oare  
Somerset  
EX35 6NU

**What3words:**  
sleepless.stowing.hippy  
**Site phone number:**  
01598 741 190

Then go to reception to alert a member of staff. Outside of opening hours follow the emergency instructions outside reception.

## The Buttery Café

Just 10 minutes' stroll down the river you'll find the local National Trust café and its riverside garden. Serving light lunches, cream teas and hosting seasonal events.

Open late on Thursdays and Saturdays throughout school holidays – ask one of us on the campsite for more information.



## Free entry to National Trust places

As a National Trust holidays guest, we're offering free entry to all our places for the duration of your stay. Just show your booking confirmation on arrival. Local places include:

### Arlington Court and the National Carriage Museum

30 minutes' drive towards Barnstaple

### Dunster Castle

30 minutes' drive towards Minehead

If you join the National Trust here in North Devon, your membership fee will go towards the work in this area – sign up in the campsite shop or in the car park behind the Buttery Café.



## The National Trust in North Devon

The National Trust looks after 9000 acres of land and are undertaking some exciting conservation projects at the moment.



### Wildflower Grassland Project

Did you know that 97% of native grassland across the UK has been lost in the last 100 years? The National Trust's largest ever wildflower grassland project is happening in North Devon. We are creating pockets of species-rich grassland to improve the wildflower diversity of 1275 hectares. That's equivalent to 1786 football pitches.

Growing the wildflower meadows will help the local wildlife, as well as attracting new species to the area such as the Small Blue butterfly.

We have named our Pods after some of the wildflowers species we are planting.

### Kipscombe Nature Recovery Project

Set above Lynmouth on the North Devon Coast, the farm is a combination of traditional farmland, heathland and woodlands. Exmoor Ponies graze the heathland and Longhorn Cattle graze in low numbers across the farmland.

We are looking at every aspect of the farm to see if a different approach to farming can help improve the landscape for wildlife and help in the fight against climate change. We are working to increase the area of heathland, enrich the farmland meadows with wildflowers and connect isolated blocks of woodland through tree and scrub planting.

Share your holiday with us    NorthdevonNT

If you'd like this information in an alternative format, please call 01598 741190 or email [cloudfarmcampsite@nationaltrust.org.uk](mailto:cloudfarmcampsite@nationaltrust.org.uk)

Photography: Mark Johnson, Josh Day and Murray Sharpe. Maps and illustration: Boxall Graphic Design. © National Trust 2023. The National Trust is an independent registered charity, number 205846.

