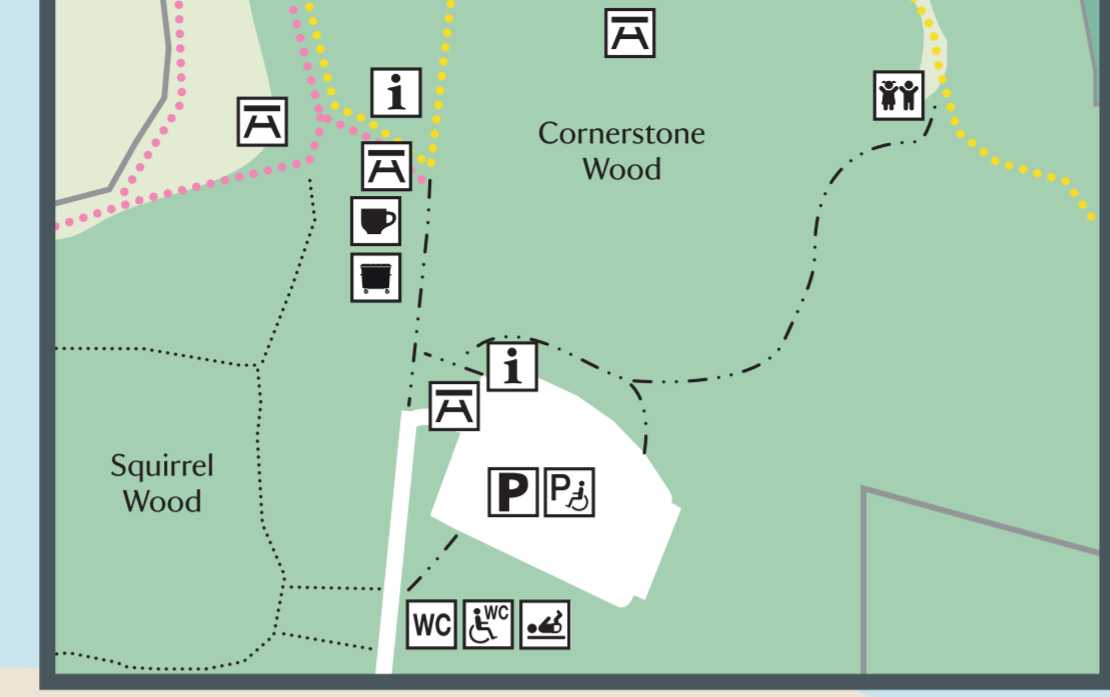
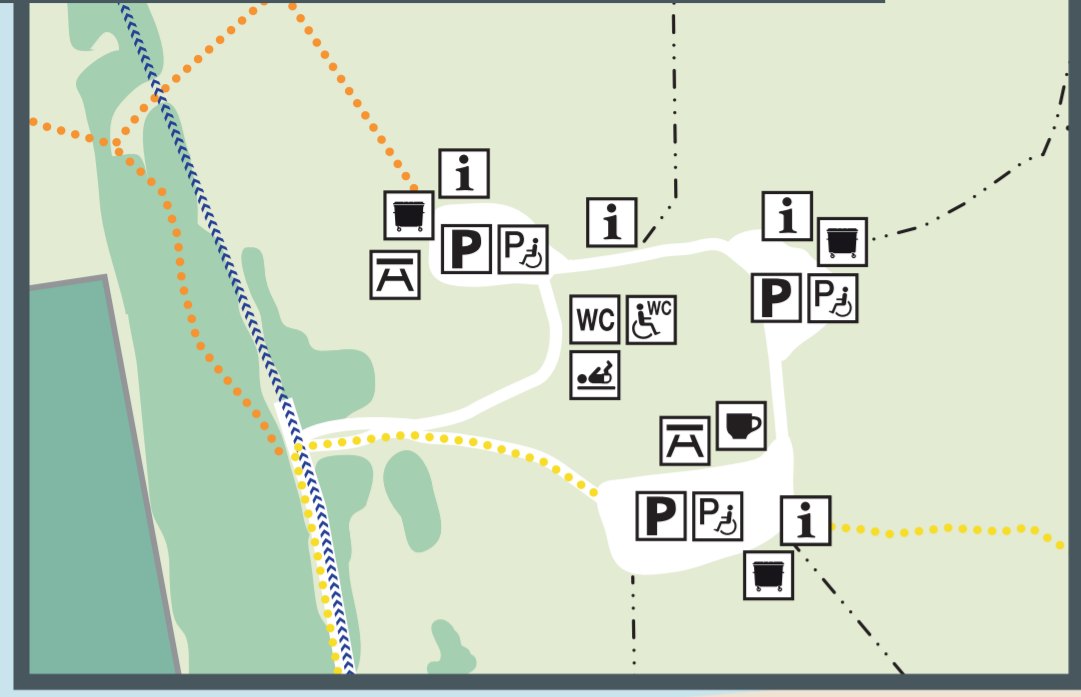


**P Lifeboat Road car park**

**P Victoria Road car park**



**Stay safe on the beach**

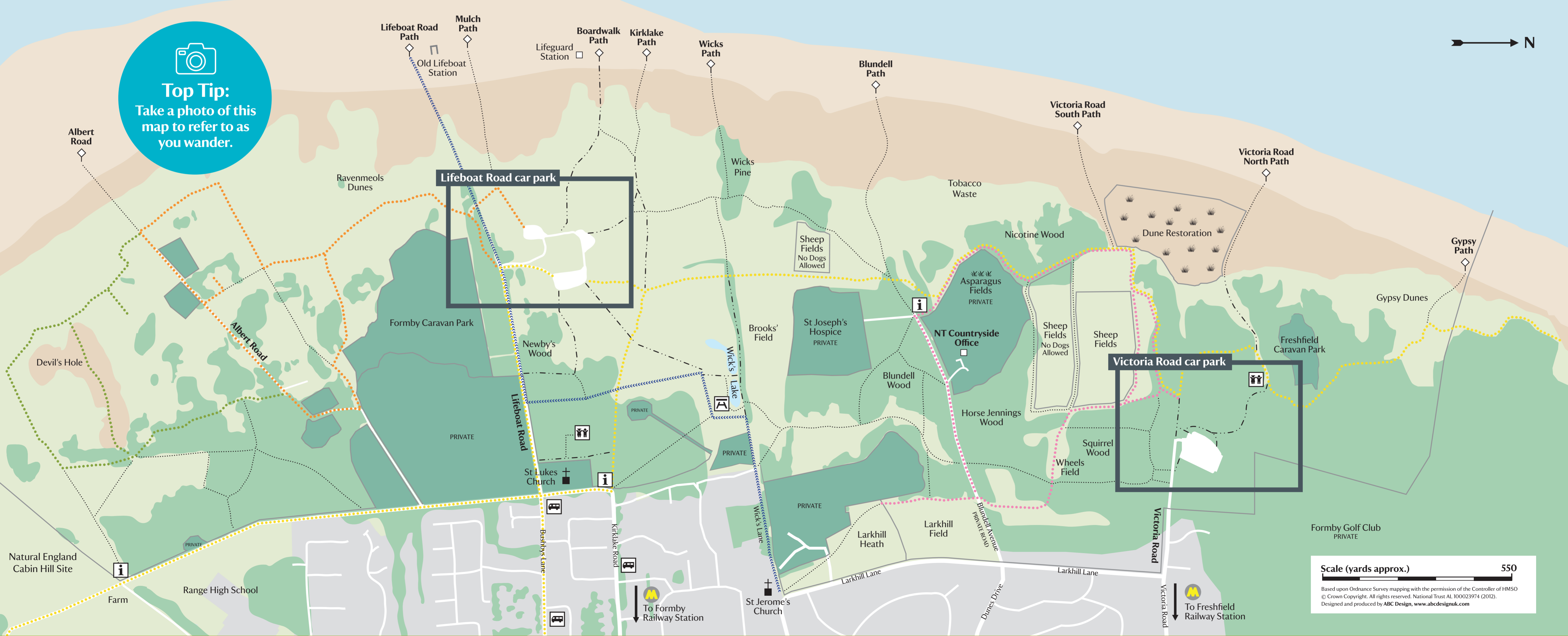
- Beware of strong offshore winds
- Beware of sharp objects - wear shoes
- Beware of strong currents
- Beware of suspicious objects
- Beware of deep gullies and fast incoming tides
- Do not use inflatables

**Key**

- Sefton Coastal Path (1 1/2 miles)
- Asparagus Trail (1 3/4 miles)
- Lost Resort Trail (1 1/4 miles)
- Devil's Hole Trail (1 1/2 miles)
- Public Bridleway (1 mile)
- Natural Sand Path
- Hard Surface Path
- National Trust Boundary
- Beach Marker
- Bus Stop
- Woodland
- Dune Grassland
- Sand Dune
- Beach

For more information download the 'Accessibility Guide' from our website.

**Top Tip:**  
Take a photo of this map to refer to as you wander.



**Scale (yards approx.)** 550

Based upon Ordnance Survey mapping with the permission of the Controller of HMSO © Crown Copyright. All rights reserved. National Trust AL 100023974 (2012). Designed and produced by ABC Design, www.abcdesignuk.com