
















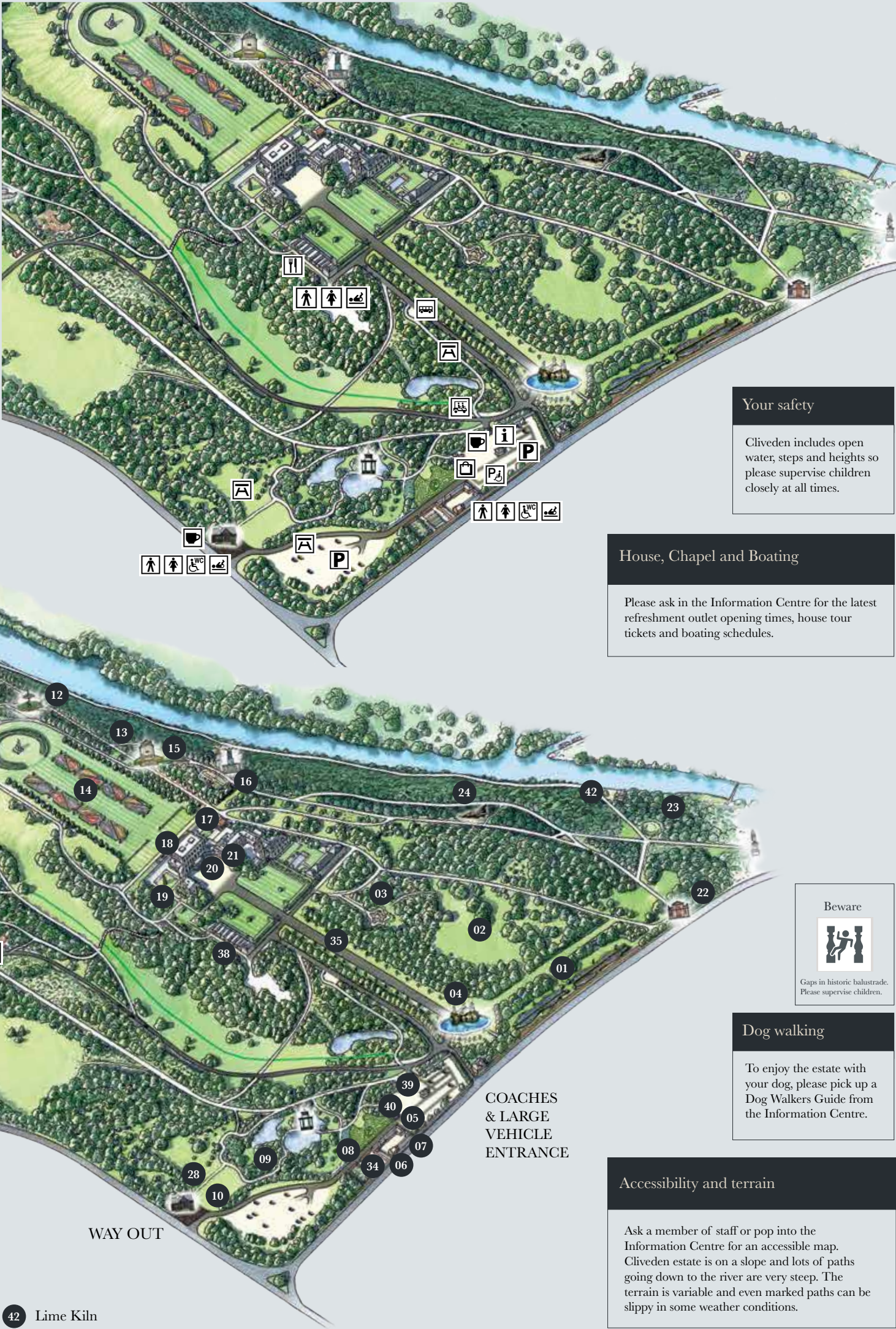


Cliveden Estate

Key

	Information Centre		Disabled parking
	Toilets		Coach park
	Disabled toilets		Shuttle bus stop
	Baby change		Entry kiosk
	Refreshments		Picnic area
	Café		Roads
	Shop		Marked paths
	Parking		Grass paths
			Steps



WOODLAND
CAR PARK
ENTRANCE



Destinations

01 Long Garden	16 War Memorial Garden	29 Duke's Seat
02 Ilex Grove	17 Cockerell Pavilion	30 Clive's Play Den
03 Rose Garden	18 South Terrace	31 Play Trail (<i>start of</i>)
04 Fountain of Love	19 Duke's Garden	32 Woodland Lounge (<i>toilets</i>)
05 Second-hand Bookshop	20 Cliveden House (<i>Hotel</i>)	33 Self Drive Boats
06 Gas Yard	21 Cliveden House (<i>NT tours</i>)	34 Forge
07 NT Estate Office	22 Blenheim Pavilion	35 Grand Avenue
08 Maze	23 Amphitheatre	36 Spring Drive
09 Water Garden	24 Canning's Oak	37 Green Drive
10 Storybook Play Den	25 Round Fruit Garden	38 Conservatory Café
11 North Paddocks	26 Boat House and Cruises	39 Refreshment Kiosk
12 Tortoise Fountain	27 Sequoia Section	40 Shop and Plant Centre
13 Yew Tree Walk (<i>172 steps</i>)	28 Doll's House	41 Flint House
14 Parterre		42 Lime Kiln
15 Chapel		

Your safety

Cliveden includes open water, steps and heights so please supervise children closely at all times.

House, Chapel and Boating

Please ask in the Information Centre for the latest refreshment outlet opening times, house tour tickets and boating schedules.

Beware



Gaps in historic balustrade. Please supervise children.

Dog walking

To enjoy the estate with your dog, please pick up a Dog Walkers Guide from the Information Centre.

Accessibility and terrain

Ask a member of staff or pop into the Information Centre for an accessible map. Cliveden estate is on a slope and lots of paths going down to the river are very steep. The terrain is variable and even marked paths can be slippery in some weather conditions.