




















Webber's Post











0 200 400 600 800 1000m

-  fields (please do not enter fields)
-  open land with scattered trees
-  rough open land
-  rough open land with scattered trees
-  forest: run
-  forest: slow run
-  forest: difficult to run
-  forest: difficult to walk
-  undergrowth: slow run
-  undergrowth: difficult to run

-  road
-  dirt road
-  track
-  large path
-  path
-  indistinct path

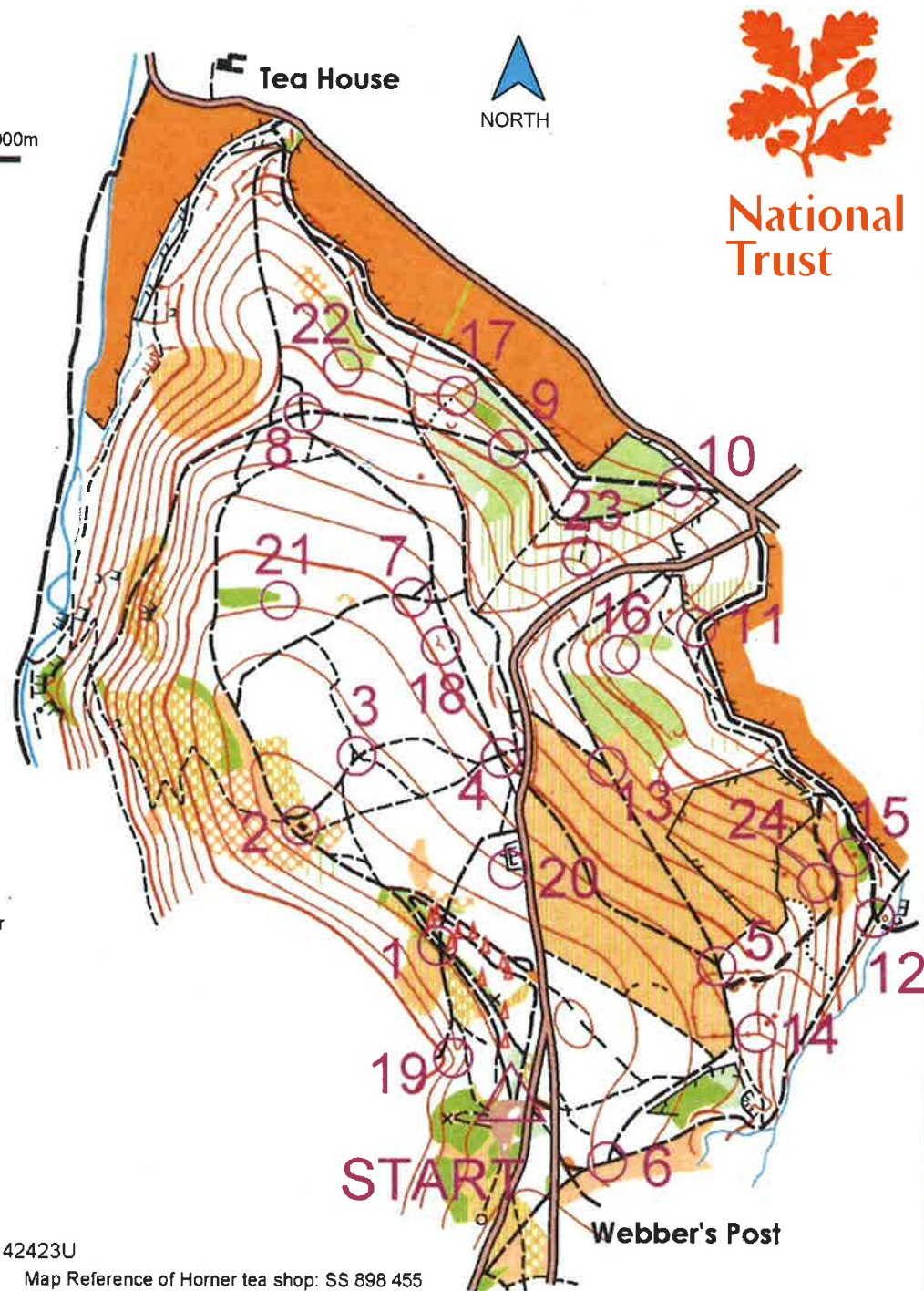
-  fence, gate
-  high fence
-  ruined fence
-  wall
-  building, ruin
-  parking area
-  distinct vegetation change

-  marsh
-  marshy ground
-  linear marsh
-  stream, bridge
-  ditch
-  spring, other water feature
-  sculpture
-  boulder, group of boulders
-  large seat (small seats not shown)

-  contour
-  index contour
-  form line
-  earth wall
-  small earth wall
-  gully, small gully
-  depression
-  pit, knoll
-  earth bank
-  cliff (high, low)

Surveyed by Simon Beck,
simonbeck8848@hotmail.com, December 2010

North lines are grid north. Vegetation is shown for winter conditions: in summer there is much more undergrowth.



National Trust

Permanent Orienteering Course

Webber's Post
Holnicote Estate



Route 1: Beginners

Distance: Approx 1.5 miles

Control Number	Description	Control Letter
1	Track/Path Junction	
2	Jubilee Hut	
3	Path Junction	
4	Track/Path Junction	
5	Track Junction	
6	Track Junction	

Route 1: Intermediate

Distance: Approx 2.75 miles

Control Number	Description	Control Letter
2	Jubilee Hut	
7	Track Junction	
8	Track Crossroads	
9	Track Junction	
10	Track Junction	
11	Deer gate	
5	Track Junction	
14	Junction of old bank	

Route 1: Intermediate

Distance: Approx 2.75 miles

Control Number	Description	Control Letter
5	Track Junction	
12	Track Junction	
13	Track Junction	
9	Track Junction	
7	Track Junction	
3	Track/Path Junction	
1	Path Junction	

Route 1: Hard

Distance: Approx 2.75 miles

Control Number	Description	Control Letter
14	Junction of old bank	
15	Old earth bank	
16	Forest clearing	
17	Junction of old bank	
18	Small depression	
3	Track/Path Junction	
20	Old Quarry	

Route 1: Hard

Distance: Approx 3 miles

Control Number	Description	Control Letter
19	Between paths	
20	Old quarry	
21	Junction of minor woodland paths	
22	Small gully	
23	End of forestry track	
24	Small depression	
14	Junction of old bank	